



MAPQUEST.

Trip to 25381 State Route 58















Wellington, OH 44090-9010

33.61 miles - about 47 minutes

Notes



13883 Drake Rd, Strongsville, OH 44136-7918

- | | | |
|---|--|------------|
|  | 1. Start out going WEST on DRAKE RD toward HUNT RD . | go 2.2 mi |
|   | 2. Turn LEFT onto PEARL RD / US-42 . | go 1.0 mi |
|  | 3. Turn RIGHT onto BOSTON RD . | go 2.2 mi |
|  | 4. Turn LEFT onto MARKS RD / CR-22 . | go 1.0 mi |
|  | 5. Turn RIGHT onto GRAFTON RD / CR-42 . Continue to follow GRAFTON RD . | go 5.4 mi |
|  | 6. GRAFTON RD becomes GRAFTON EASTERN RD / CR-151 . | go 2.1 mi |
|   | 7. Turn LEFT onto AVON BELDEN RD / OH-57 / OH-83 . Continue to follow OH-83 . | go 6.4 mi |
|   | 8. Enter next roundabout and take 1st exit onto OH-18 . | go 10.1 mi |
|   | 9. Turn LEFT onto S MAIN ST / OH-58 . Continue to follow OH-58 . | go 3.2 mi |
|  | 10. 25381 STATE ROUTE 58 is on the LEFT . | go 0.0 mi |



25381 State Route 58, Wellington, OH 44090-9010

Total Travel Estimate : 33.61 miles - about 47 minutes

[All rights reserved. Use subject to License/Copyright](#) | [Map Legend](#)

Directions and maps are informational only. We make no warranties on the accuracy of their content, road conditions or route usability or expeditiousness. You assume all risk of use. MapQuest and its suppliers shall not be liable to you for any loss or delay resulting from your use of MapQuest. Your use of MapQuest means you agree to our [Terms of Use](#)