







Camp Miakonda



Directions

START Strongsville, OH 44136

END Camp Miakonda
5600 W Sylvania Ave
Toledo, OH 43623-3307

		Distance
START	1: Merge onto I-71 N toward CLEVELAND.	1.8 miles
	2: Merge onto I-80 W via EXIT 233 toward TOLEDO (Portions toll).	97.4 miles
	3: Merge onto I-75 N via EXIT 64/4A toward TOLEDO/DETROIT.	8.9 miles
	4: Merge onto I-475 W via EXIT 204 on the LEFT toward US-23/SYLVANIA/ANN ARBOR.	3.7 miles
	5: Take the TALMADGE RD exit- EXIT 16.	0.2 miles
	6: Turn RIGHT onto TALMADGE RD.	0.1 miles
	7: Turn LEFT onto W SYLVANIA AVE.	1.7 miles
END	8: End at 5600 W Sylvania Ave, Toledo, OH 43623-3307 US	

Total Est. Time: 1 hour, 52 minutes **Total Est. Distance:** 114.36 miles